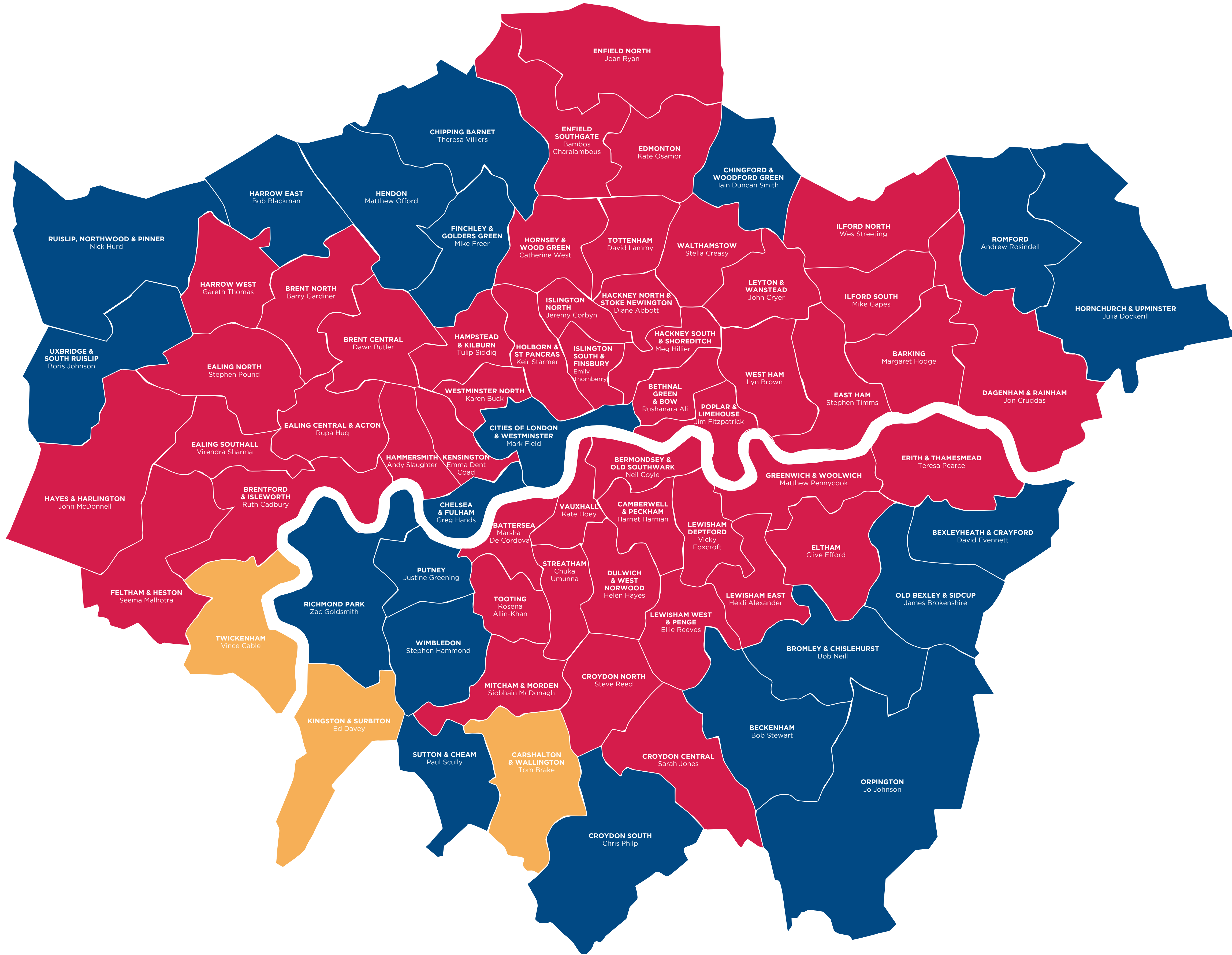


LONDON'S POLITICAL MAP 2017

This map shows the political control of the capital's 73 parliamentary constituencies following the 2017 General Election. On the other side is a map of the 33 London boroughs and details of the Mayor of London and London Assembly Members.

LONDON COMMUNICATIONS AGENCY

LONDON COUNCILS



LONDON MEPS

- LUCY ANDERSON Labour
- GERARD BATTEN UKIP
- SEB DANCE Labour
- MARY HONEYBALL Labour
- SYED KAMALL Conservative
- JEAN LAMBERT Green
- CLAUDE MORAES Labour
- CHARLES TANNOCK Conservative

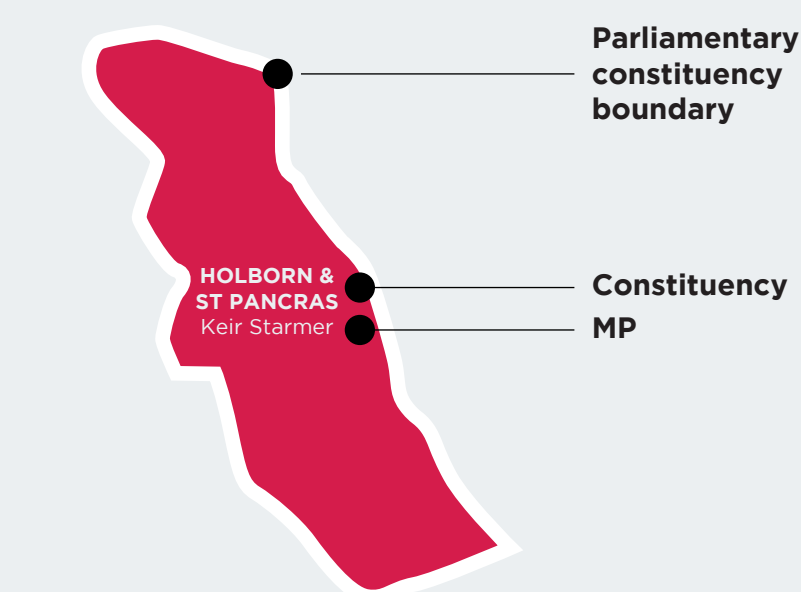
APPG FOR LONDON OFFICERS

- BOB NEILL (Co-Chair) Conservative
- STEVE REED (Co-Chair) Labour (Co-op)
- CATHERINE WEST (Secretary) Labour
- PAUL SCULLY (Treasurer) Conservative

POLITICAL PARTY BREAKDOWN OF MPs

	1997	2001	2005	2010	2015	2017
LABOUR	57	55	44	38	45	49
CONSERVATIVE	11	13	21	28	27	21
LIBERAL DEMOCRAT	6	6	8	7	1	3
RESPECT	0	0	1	0	0	0

KEY



- Labour
- Conservative
- Liberal Democrat

CONSTITUENCY MP (PARTY) MAJORITY

Barking	Margaret Hodge (Lab)	21,608
Battersea	Marsha De Cordova (Lab)	2,416
Beckenham	Bob Stewart (Con)	15,087
Bermondsey & Old Southwark	Neil Coyle (Lab)	12,972
Bethnal Green & Bow	Rushanara Ali (Lab)	35,393
Bexleyheath & Crayford	David Evennett (Con)	9,073
Brent Central	Dawn Butler (Lab)	27,997
Brent North	Barry Gardiner (Lab)	17,061
Brentford & Isleworth	Ruth Cadbury (Lab)	12,182
Bromley & Chislehurst	Bob Neill (Con)	9,590
Camberwell & Peckham	Harriet Harman (Lab)	37,316
Carshalton & Wallington	Tom Brake (Lib Dem)	1,967
Chelsea & Fulham	Greg Hands (Con)	8,188
Chingford & Woodford Green	Iain Duncan Smith (Con)	2,438
Chipping Barnet	Theresa Villiers (Con)	353
Cities of London & Westminster	Mark Field (Con)	5,148
Croydon Central	Sarah Jones (Lab)	5,652
Croydon North	Steve Reed (Lab [Co-op])	32,365
Croydon South	Chris Philp (Con)	11,406
Dagenham & Rainham	Jon Cruddas (Lab)	4,652
Dulwich & West Norwood	Helen Hayes (Lab)	28,156
Ealing Central & Acton	Rupa Huq (Lab)	15,807
Ealing North	Stephen Pound (Lab)	19,693
Ealing Southall	Virendra Sharma (Lab)	22,090
East Ham	Stephen Timms (Lab)	39,883
Edmonton	Kate Osamor (Lab [Co-op])	21,115
Eltham	Clive Efford (Lab)	6,296
Enfield North	Joan Ryan (Lab)	10,247
Enfield Southgate	Bambos Charalambous (Lab)	4,355
Erith & Thamesmead	Teresa Pearce (Lab)	10,014
Feltham & Heston	Seema Malhotra (Lab [Co-op])	15,603
Finchley & Golders Green	Mike Freer (Con)	1,657
Greenwich & Woolwich	Matthew Pennycook (Lab)	20,714
Hackney North & Stoke Newington	Diane Abbott (Lab)	35,139
Hackney South & Shoreditch	Meg Hillier (Lab [Co-op])	37,931
Hammersmith	Andy Slaughter (Lab)	18,651
Hampstead & Kilburn	Tulip Siddiq (Lab)	15,560
Harrow East	Bob Blackman (Con)	1,757
Harrow West	Gerard Batten (Lab [Co-op])	13,314
Hayes & Harlington	John McDonnell (Lab)	18,115
Hendon	Matthew Offord (Con)	1,072
Holborn & St Pancras	Keir Starmer (Lab)	30,509
Hornchurch & Upminster	Julia Dickerill (Con)	17,723
Hornsey & Wood Green	Catherine West (Lab)	30,738
Iford North	Wes Streeting (Lab)	9,639
Iford South	Mike Gapes (Lab [Co-op])	31,647
Islington North	Jeremy Corbyn (Lab)	33,215
Islington South & Finsbury	Jeremy Corbyn (Lab)	20,263
Islington South & Finsbury	Emily Thornberry (Lab)	20,263
Kensington	Emma Dent Coad (Lab)	20
Kingston & Surbiton	Ed Davey (Lib Dem)	4,124
Lewisham Deptford	Vicky Foxcroft (Lab)	34,899
Lewisham East	Heidi Alexander (Lab)	21,213
Lewisham West & Penge	Ellie Reeves (Lab)	23,162
Leyton & Wanstead	John Cryer (Lab)	22,607
Mitcham & Morden	Siobhain McDonagh (Lab)	21,375
Old Bexley & Sidcup	James Brokenshire (Con)	15,466
Orpington	Jo Johnson (Con)	19,461
Poplar & Limehouse	Jim Fitzpatrick (Lab)	27,712
Putney	Justine Greening (Con)	1,554
Richmond Park	Zac Goldsmith (Con)	45
Romford	Andrew Rosindell (Con)	13,778
Ruislip, Northwood & Pinner	Nick Hurd (Con)	13,980
Stresham	Chuka Umunna (Lab)	26,285
Sutton & Cheam	Paul Scully (Con)	12,698
Tooting	Roseana Allin-Khan (Lab)	15,458
Tottenham	Dawn Butler (Lab)	34,584
Twickenham	Vince Cable (Lib Dem)	5,762
Uxbridge & South Ruislip	Boris Johnson (Con)	5,034
Vauxhall	Kate Hoey (Lab)	20,250
Walthamstow	Stella Creasy (Lab [Co-op])	32,017
West Ham	Lyn Brown (Lab)	36,754
Westminster North	Karen Buck (Lab)	11,512
Wimbledon	Stephen Hammond (Con)	5,622

LONDON COMMUNICATIONS AGENCY

8th Floor
Berkshire House
168-173 High Holborn
London
WC1V 7AA
020 7612 8480

londoncommunications.co.uk | @LDNComms
LCA is the leading London-focused corporate communications agency.

London Councils
59 1/2 Southwark Street
London SE1 0AL
020 7934 9999

londoncouncils.gov.uk | @londoncouncils
London Councils is the voice of local government in the capital.

LONDON COUNCILS

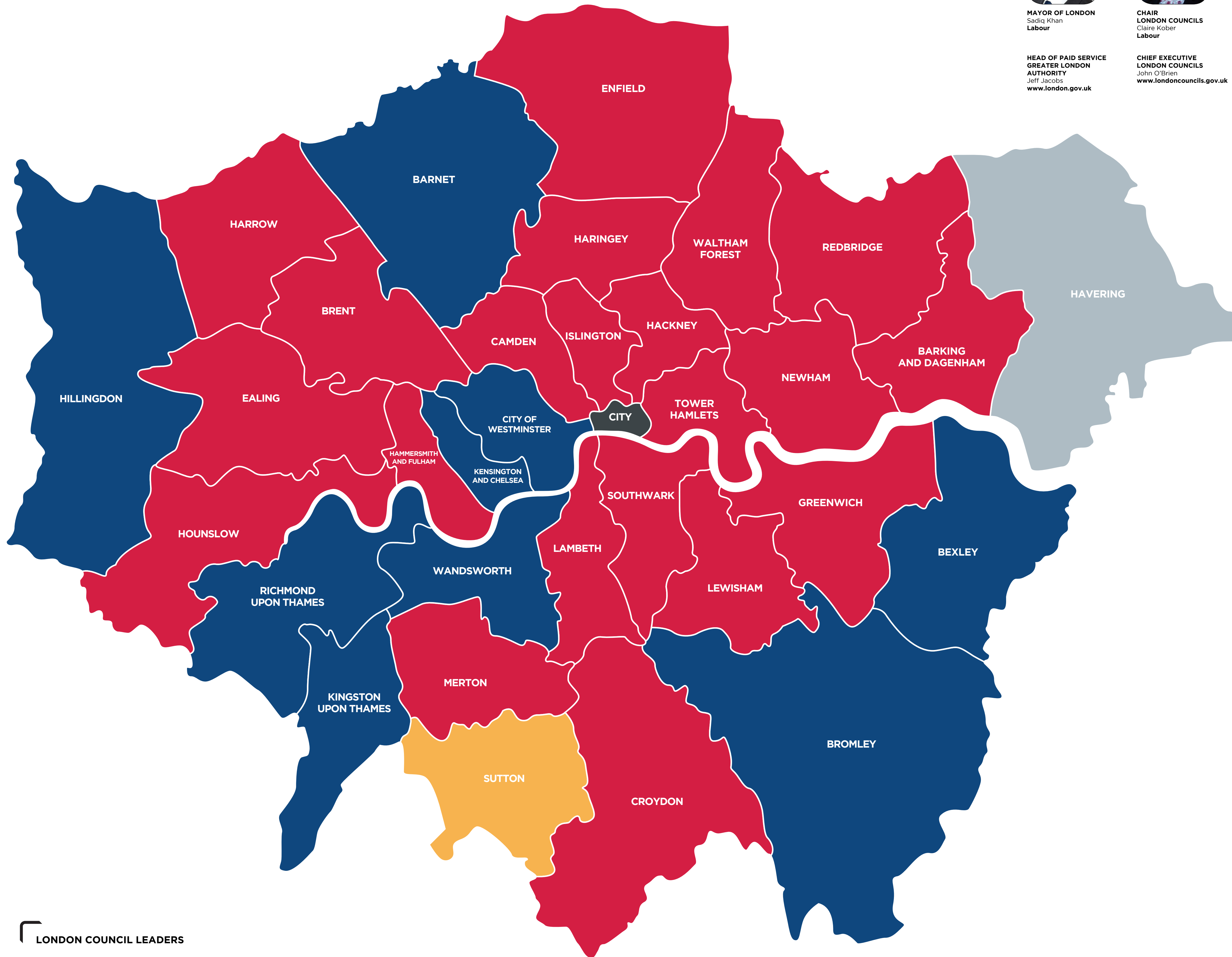
This map has been published for general information only. Its contents should not be used as a basis for entering into any commitments without seeking qualified professional advice. Facts and figures have been rigorously checked but London Communications Agency and London Councils can take no responsibility for any damage or loss suffered as a result of any inadvertent error or omission contained in this document.

LONDON'S POLITICAL MAP 2017

This map shows the political control of London's boroughs as of July 2017. The Mayor of London and the 25 London Assembly Members are also listed. On the other side are the 73 London MPs.

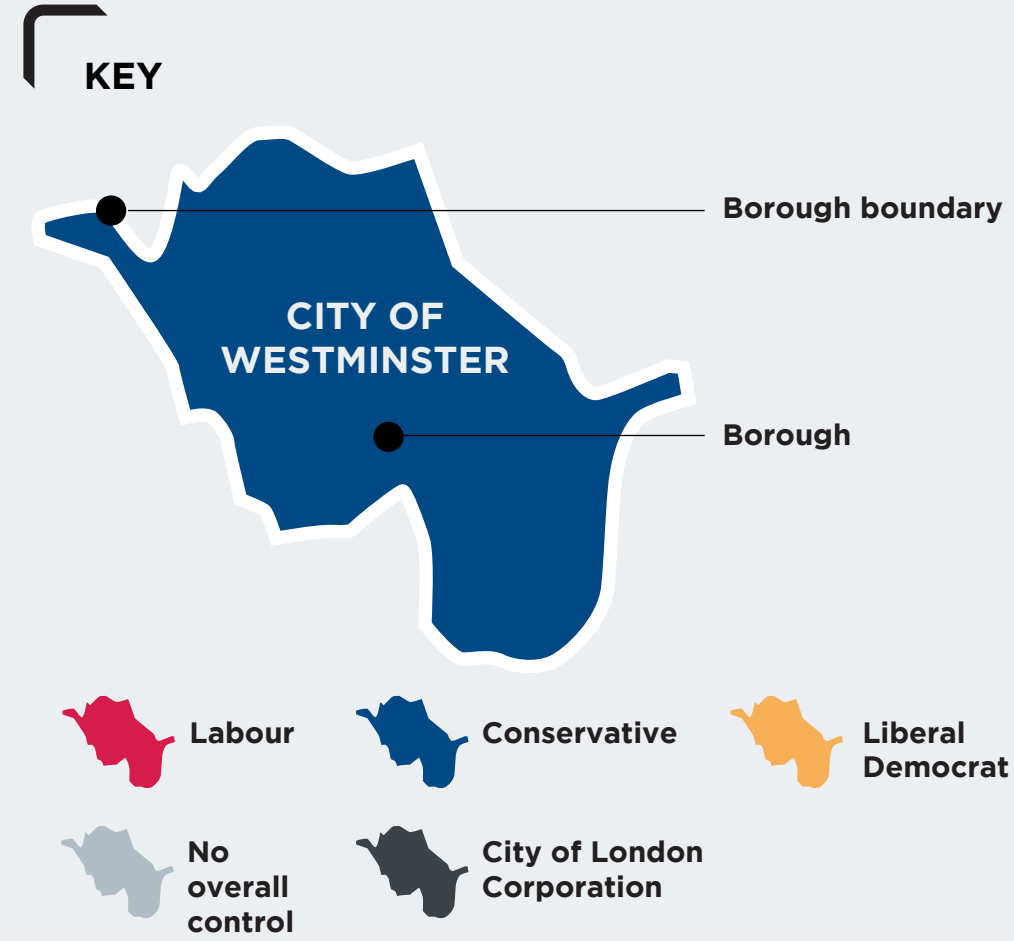
LONDON COMMUNICATIONS AGENCY

LONDON COUNCILS



BOROUGH POLITICAL CONTROL

	2002	2006	2010	2014	2017
LABOUR	15	7	17	20	21
CONSERVATIVE	8	14	11	9	9
LIBERAL DEMOCRAT	3	3	2	1	1
TOWER HAMLETS FIRST	0	0	0	1	0
NO OVERALL CONTROL	6	8	2	1	1



LONDON COUNCIL LEADERS

- | | | | | | | | | | | |
|--|--|--|-------------------------------------|--|--|--|---|--|--|---|
| Barking & Dagenham
Mayor
Labour | Barnet
Mayor
Conservative | Bexley
Mayor
Conservative | Brent
Mayor
Labour | Bromley
Mayor
Conservative | Camden
Mayor
Labour | City of London
Mayor
None | Croydon
Mayor
Labour | Ealing
Mayor
Labour | Enfield
Mayor
Labour | Greenwich
Mayor
Labour |
| Harrow
Mayor
Labour | Hackney
Mayor
Labour | Hammersmith & Fulham
Mayor
Labour | Haringey
Mayor
Labour | Havering
Mayor
Conservative | Hillingdon
Mayor
Conservative | Hounslow
Mayor
Labour | Islington
Mayor
Labour | Kensington & Chelsea
Mayor
Conservative | Kingston upon Thames
Mayor
Conservative | Lambeth
Mayor
Labour |
| Lewisham
Mayor
Labour | Merton
Mayor
Labour | Newham
Mayor
Labour | Redbridge
Mayor
Labour | Richmond upon Thames
Mayor
Conservative | Southwark
Mayor
Labour | Sutton
Mayor
Lib Dem | Tower Hamlets
Mayor
Labour | Waltham Forest
Mayor
Labour | Wandsworth
Mayor
Conservative | Westminster
Mayor
Conservative |

MAYOR OF LONDON
Sadiq Khan
Labour

**HEAD OF PAID SERVICE
GREATER LONDON
AUTHORITY**
Jeff Jacobs
www.london.gov.uk

**CHAIR
LONDON COUNCILS**
Claire Kober
Labour

**CHIEF EXECUTIVE
LONDON COUNCILS**
John O'Brien
www.londoncouncils.gov.uk

LONDONWIDE ASSEMBLY MEMBERS

- | | | |
|------------------------------------|--|-----------------------------------|
| FIONA TWYXCROSS
Labour | TOM COPLEY
Labour | NICKY GAVRON
Labour |
| ANDREW BOFF
Conservative | SHAUN BAILEY
Conservative | SUSAN HALL
Conservative |
| SIAN BERRY
Green | CAROLINE RUSSELL
Green | PETER WHITTLE
UKIP |
| DAVID KURTEN
UKIP | CAROLINE PIDGEON
Liberal Democrats | |

LONDON ASSEMBLY - POLITICAL COMPOSITION

	2004	2008	2012	2016
LABOUR	7	8	12	12
CONSERVATIVE	9	11	9	8
LIBERAL DEMOCRAT	5	3	2	1
GREEN PARTY	2	2	2	2
UKIP	2	0	0	2
BNP	0	1	0	0

SUPER-CONSTITUENCY ASSEMBLY MEMBERS

- | | | |
|---|--|---|
| ANDREW DISMORE
Labour
Barnet & Camden | GARETH BACON
Conservative
Bexley & Bromley | NAVIN SHAH
Labour
Brent & Harrow |
| UNMESH DESAI
Labour
City & East | STEVE O'CONNELL
Conservative
Croydon & Sutton | ONKAR SAHOTA
Labour
Ealing & Hillingdon |
| JOANNE MCCARTNEY
Labour
Enfield & Haringey | LEN DUVALL
Labour
Greenwich & Lewisham | KEITH PRINCE
Conservative
Havering & Redbridge |
| FLORENCE ESHALOMI
Labour
Lambeth & Southwark | LEONIE COOPER
Labour
Merton & Wandsworth | JENNETTE ARNOLD
Labour
North East |
| TONY ARBOUR
Conservative
South West | TONY DEVENISH
Conservative
West Central | |

LONDON COMMUNICATIONS AGENCY

8th Floor
Berkshire House
168-173 High Holborn
London
WC1V 7AA
020 7612 8480

londoncommunications.co.uk | @LDNComms

London Councils
59 1/2 Southwark Street
London SE1 0AL
020 7934 9999

londoncouncils.gov.uk | @londoncouncils

London Councils is the voice of local government in the capital.

LONDON COUNCILS

July 2017

This map has been published for general information only. Its contents should not be used as a basis for entering into any commitments without seeking qualified professional advice. Facts and figures have been rigorously checked but London Communications Agency and London Councils can take no responsibility for any damage or loss suffered as a result of any inadvertent error or omission contained in this document.