

LONDON'S POLITICAL MAP 2022

PARLIAMENTARY CONSTITUENCIES

This map shows the political control of the capital's 73 constituencies following the 2019 General Election and as of September 2022. On the other side is a map of the 33 London boroughs and details of the Mayor of London and London Assembly Members.



KEY

- Labour
- Conservative
- Liberal Democrat

POLITICAL PARTY BREAKDOWN OF MPs

	1997	2001	2005	2010	2015	2017	2019
LABOUR	57	55	44	38	45	49	49
CONSERVATIVE	11	13	21	28	27	21	21
LIBERAL DEMOCRAT	6	6	8	7	1	3	3
RESPECT	0	0	1	0	0	0	0

APPG FOR LONDON

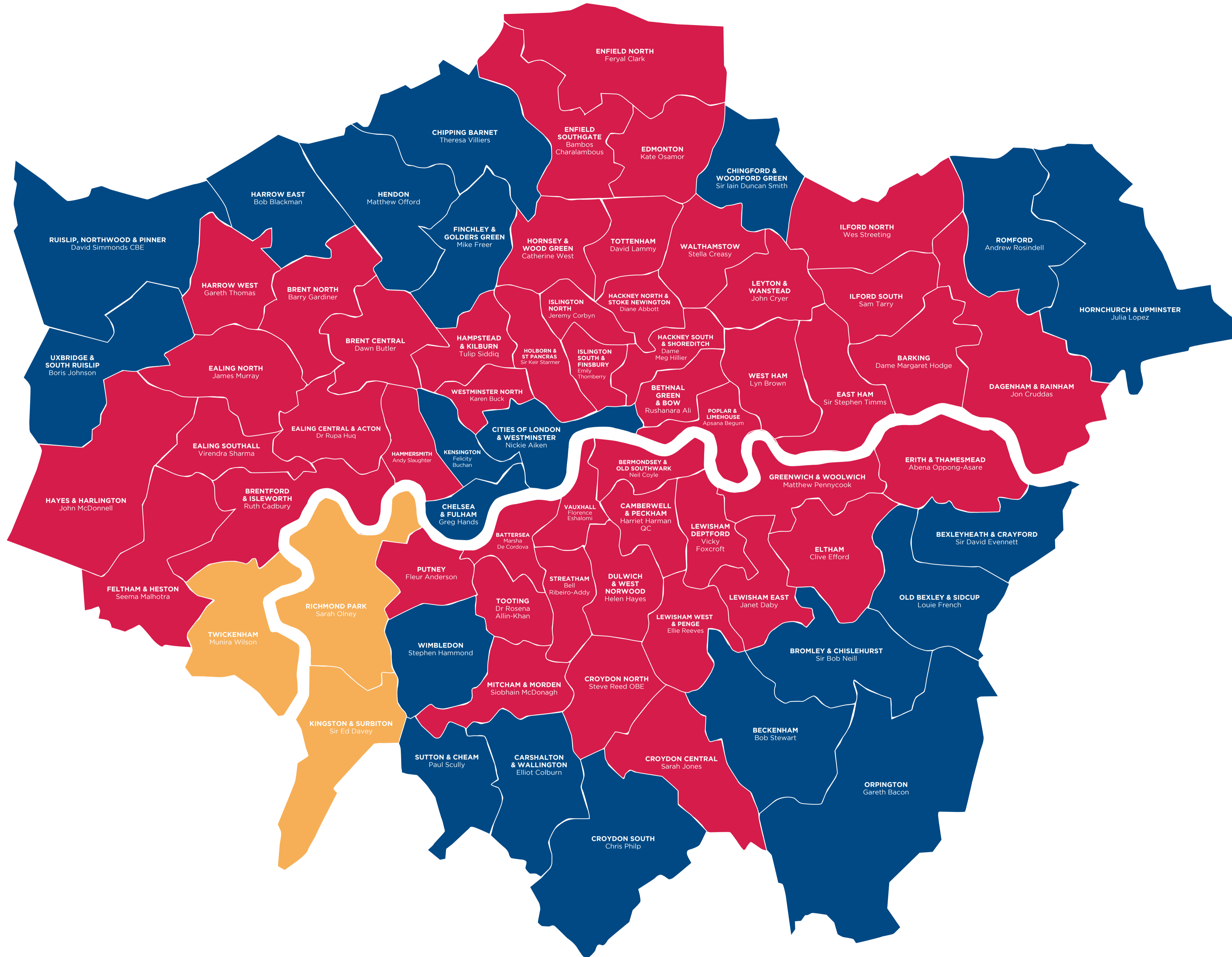
SIR BOB NEILL (Co-Chair)	Conservative
FLORENCE ESHALOMI (Co-Chair)	Labour
CATHERINE WEST (Secretary)	Labour
LORD TOPE (Vice-Chair)	Liberal Democrat
FERYAL CLARK (Vice-Chair)	Labour
BOB BLACKMAN (Vice-Chair)	Conservative
DAVID SIMMONDS CBE (Vice-Chair)	Conservative
DR RUPA HUQ (Vice-Chair)	Labour

APPG FOR LONDON'S PLANNING & BUILT ENVIRONMENT

DR RUPA HUQ (Chair)	Labour
VIRENDRA SHARMA (Vice-Chair)	Labour
SIR PETER BOTTOMLEY (Officer)	Conservative
ADAM HOLLOWAY (Officer)	Conservative
DAMIEN MOORE (Officer)	Conservative

APPG FOR LONDON AS A GLOBAL CITY

GARETH BACON (Chair)	Conservative
FLORENCE ESHALOMI (Officer)	Labour
SIR BOB NEILL (Officer)	Conservative
DR RUPA HUQ (Officer)	Labour
NICKIE AIKEN (Officer)	Conservative
LORD HASTINGS OF SCARISBRICK (Officer)	Crossbench
LORD MOUNTEVANS (Officer)	Crossbench



CONSTITUENCY	MP (PARTY)	MAJORITY
Barking	Dame Margaret Hodge (Lab)	15,427
Battersea	Marsha De Cordova (Lab)	5,668
Beckenham	Bob Stewart (Con)	14,258
Bermondsey & Old Southwark	Neil Coyle * (Lab)	16,136
Bethnal Green & Bow	Rushanara Ali (Lab)	37,524
Bexleyheath & Crayford	Sir David Evennett (Con)	13,103
Brent Central	Dawn Butler (Lab)	20,870
Brent North	Barry Gardiner (Lab)	8,079
Brentford & Isleworth	Ruth Cadbury (Lab)	10,514
Bromley & Chislehurst	Sir Bob Neill (Con)	10,891
Camberwell & Peckham	Harriet Harman GC (Lab)	33,780
Carshalton & Wallington	Elliot Colburn (Con)	629
Chelsea & Fulham	Greg Hands (Con)	11,241
Chingford & Woodford Green	Sir Iain Duncan Smith (Con)	1,262
Chipping Barnet	Theresa Villiers (Con)	1,212
Cities of London & Westminster	Nickie Aiken (Con)	6,562
Croydon Central	Sarah Jones (Lab)	5,949
Croydon North	Steve Reed OBE (Lab)	24,673
Croydon South	Chris Philp (Con)	12,339
Dagenham & Rainham	Jon Cruddas (Lab)	293
Dulwich & West Norwood	Helen Hayes (Lab)	27,370
Ealing Central & Acton	Dr Rupa Huq (Lab)	13,500
Ealing North	James Murray (Lab)	12,269
Ealing Southall	Virendra Sharma (Lab)	16,094
East Ham	Sir Stephen Timms (Lab)	33,176
Edmonton	Kate Osamor (Lab)	16,015
Eltham	Clive Efford (Lab)	3,197
Enfield North	Feryal Clark (Lab)	6,492
Enfield Southgate	Bambos Charalambous (Lab)	4,450
Erith and Thamesmead	Abena Oppong-Asare (Lab)	3,758
Feltham & Heston	Seema Malhotra (Lab)	7,859
Finchley & Golders Green	Mike Freer (Con)	6,562
Greenwich & Woolwich	Matthew Pennycook (Lab)	18,464
Hackney North & Stoke Newington	Diane Abbott (Lab)	33,188
Hackney South & Shoreditch	Dame Meg Hillier (Lab)	33,985
Hammersmith	Andy Slaughter (Lab)	17,847
Hampstead & Kilburn	Tulip Siddiq (Lab)	14,188
Harrow East	Bob Blackman (Con)	8,170
Harrow West	Gareth Thomas (Lab)	8,692
Hayes & Harlington	John McDonnell (Lab)	9,261
Hendon	Matthew Offord (Con)	4,230
Holborn & St Pancras	Sir Keir Starmer (Lab)	27,763
Hornchurch & Upminster	Julia Lopez (Con)	23,308
Hornsey & Wood Green	Catherine West (Lab)	19,242
Ilford North	Wes Streeting (Lab)	5,218
Ilford South	Sam Tarry (Lab)	24,101
Islington North	Jeremy Corbyn ** (Lab)	26,188
Islington South & Finsbury	Emily Thornberry (Lab)	17,328
Kensington	Faicity Buchan (Con)	150
Kingston & Surbiton	Sir Ed Davey (Lib Dem)	10,489
Lewisham Deptford	Vicky Foxcroft (Lab)	32,913
Lewisham East	Janet Daby (Lab)	17,008
Lewisham West & Penge	Ellie Reeves (Lab)	21,543
Leyton & Wanstead	John Cryer (Lab)	20,808
Mitcham & Morden	Siobhain McDonagh (Lab)	16,482
Old Bexley & Sidcup	Louie French (Con)	4,478
Orpington	Gareth Bacon (Con)	22,378
Poplar & Limehouse	Apsana Begum (Lab)	28,904
Putney	Fleur Anderson (Lab)	4,774
Richmond Park	Sarah Olney (Lib Dem)	7,765
Romford	Andrew Rosindell (Con)	17,893
Ruislip, Northwood & Pinner	David Simmonds CBE (Con)	16,394
Streatham	Bell Ribeiro-Addy (Lab)	17,690
Sutton & Cheam	Paul Scully (Con)	8,351
Tooting	Dr Rosena Allin-Khan (Lab)	14,307
Tottenham	David Lammy (Lab)	30,175
Twickenham	Munira Wilson (Lib Dem)	14,121
Uxbridge & South Ruislip	Boris Johnson (Con)	7,210
Vauxhall	Florence Eshalomi (Lab)	19,612
Walthamstow	Stella Creasy (Lab)	30,862
West Ham	Lyn Brown (Lab)	32,388
Westminster North	Karen Buck (Lab)	10,759
Wimbledon	Stephen Hammond (Con)	628

* Re-elected with Labour in 2019, but suspended and sitting as an Independent since February 2022.
 ** Re-elected with Labour in 2019, but suspended and sitting as an Independent since October 2020.

8th Floor
 Berkshire House
 168-173 High Holborn
 London WC1V 7AA
 020 7612 8480

londoncommunications.co.uk | @LDNComms

LCA is a full-service PR consultancy that delivers campaigns, consultations and content to clients across the built environment sector. Consultation & Planning Permission | Corporate & Public Affairs | Consumer & Lifestyle | Social & Digital | Design for Print & Digital

London Councils
 59 1/2 Southwark Street
 London SE1 0AL
 020 7934 9999

londoncouncils.gov.uk | @londoncouncils
 London Councils is the voice of local government in the capital.

LONDON'S POLITICAL MAP 2022



MAYOR OF LONDON
Sadiq Khan
Labour



CHAIR OF LONDON COUNCILS
Georgia Gould
Labour

**HEAD OF PAID SERVICE
GREATER LONDON
AUTHORITY**
Mary Harpley
www.london.gov.uk

**CHIEF EXECUTIVE
LONDON COUNCILS**
Alison Griffin
www.londoncouncils.gov.uk

LOCAL AUTHORITIES

This map shows the political control of London's boroughs, following the 2022 election and as of September 2022. The Mayor of London and the 25 London Assembly Members are also listed. On the other side are the 73 London MPs.

KEY

- Labour
- Conservative
- Liberal Democrat
- Aspire
- No overall control

BOROUGH POLITICAL CONTROL

	2002	2006	2010	2014	2018	2022
LABOUR	15	8	17	20	21	21
CONSERVATIVE	8	14	11	9	7	6
LIBERAL DEMOCRAT	3	3	2	1	3	3
THF/ASPIRE	0	0	0	1	0	1
NO OVERALL CONTROL	6	7	2	1	1	1

LONDON COUNCILS EXECUTIVE MEMBERS

GEORGIA GOULD (Chair)	Labour
DARREN RODWELL (Deputy Chair and Executive Member for Regeneration, Housing and Planning)	Labour
TERESA O'NEILL OBE (Vice Chair)	Conservative
RUTH DOMBEY OBE (Vice Chair)	Liberal Democrat
CHRIS HAYWARD (Vice Chair)	City
MAYOR PHILIP GLANVILLE (Climate Change, Transport and Environment Lead and Digital Lead)	Labour
CLAIRE HOLLAND (Executive Member for Communities - Welfare, Empowerment and Inclusion)	Labour
MAYOR ROKHSANA FIAZ OBE (Executive Member for Skills and Employment)	Labour
ELIZABETH CAMPBELL (Executive Member for London's Future - Business, Economy and Culture)	Conservative
IAN EDWARDS (Executive Member for Children and Young People)	Conservative
NESIL CALISKAN (Executive Member for Health, Wellbeing and Adult Care)	Labour
JAS ATHWAL (Executive Member for Community Safety and Violence against Women and Girls)	Labour

8th Floor
Berkshire House
168-173 High Holborn
London WC1V 7AA
020 7612 8480

LONDON COMMUNICATIONS AGENCY

londoncommunications.co.uk | @LDNComms

LCA is a full-service PR consultancy that delivers campaigns, consultations and content to clients across the built environment sector. Consultation & Planning Permission | Corporate & Public Affairs | Consumer & Lifestyle | Social & Digital | Design for Print & Digital

London Councils
59 1/2 Southwark Street
London SE1 0AL
020 7934 9999

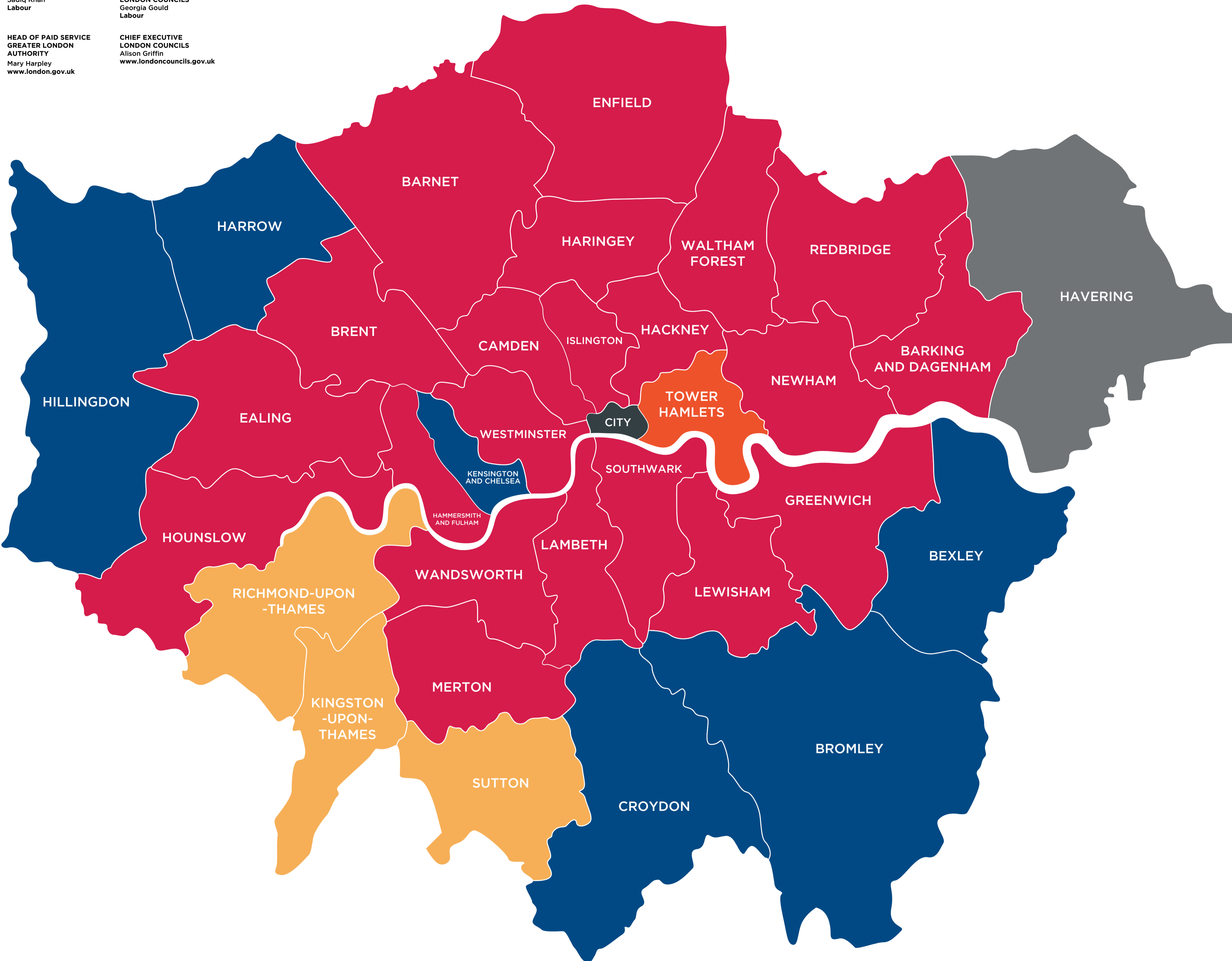
LONDON COUNCILS

londoncouncils.gov.uk | @londoncouncils

London Councils is the voice of local government in the capital.

September 2022

This map has been published for general information only. Its contents should not be used as a basis for entering into any commitments without seeking qualified professional advice. Facts and figures have been rigorously checked but London Communications Agency and London Councils can take no responsibility for any damage or loss suffered as a result of any inadvertent error or omission contained in this document.



LONDON COUNCIL LEADERS

Barking & Dagenham Darren Rodwell Labour	Barnet Barry Rawlings Labour	Bexley Teresa O'Neill OBE Conservative	Brent Muhammed Butt Labour	Bromley Colin Smith Conservative	Camden Georgia Gould Labour	City of London Chris Hayward None	Croydon Mayor Jason Perry Conservative	Ealing Peter Mason Labour	Enfield Nesil Caliskan Labour	Greenwich Anthony Okereke Labour
Hackney Mayor Philip Glanville Labour	Hammersmith & Fulham Stephen Cowan Labour	Haringey Peray Ahmet Labour	Harrow Paul Osborn Conservative	Havering Ray Morgan Havering Residents Association	Hillingdon Ian Edwards Conservative	Hounslow Shantanu Rajawat Labour	Islington Kaya Comer-Schwartz Labour	Kensington & Chelsea Kaya Campbell Conservative	Kingston upon Thames Andreas Kirsch Liberal Democrat	Lambeth Claire Holland Labour
Lewisham Mayor Damien Egan Labour	Merton Ross Garrod Labour	Newham Mayor Rokhsana Fiaz OBE Labour	Redbridge Jas Athwal Labour	Richmond upon Thames Gareth Roberts Liberal Democrat	Southwark Kieron Williams Labour	Sutton Ruth Dombey OBE Liberal Democrat	Tower Hamlets Mayor Lutfur Rahman Aspire	Waltham Forest Grace Williams Labour	Wandsworth Simon Hogg Labour	Westminster Adam Hug Labour

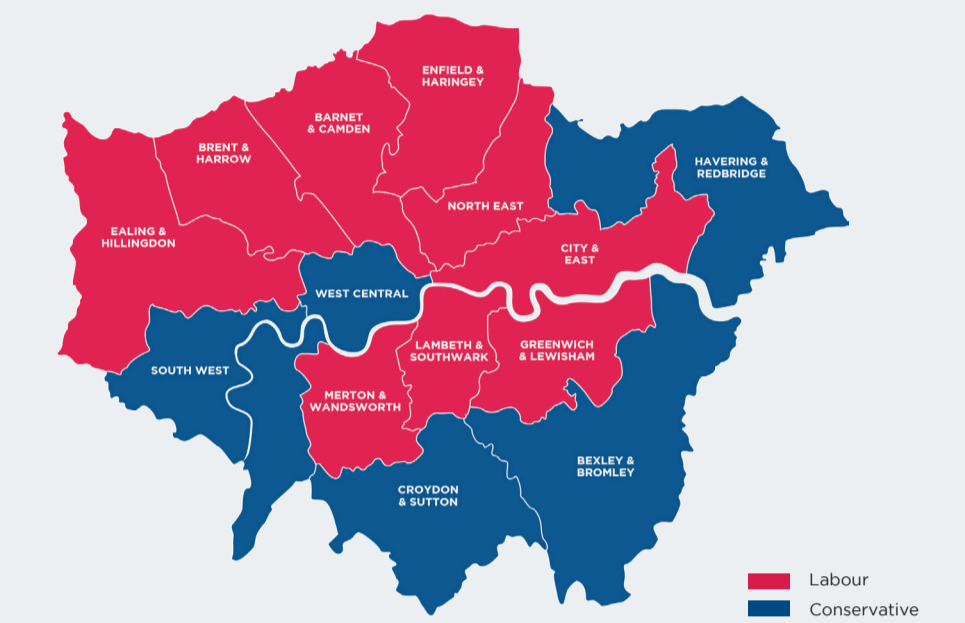
LONDON ASSEMBLY - POLITICAL COMPOSITION

	2004	2008	2012	2016	2021
LABOUR	7	8	12	12	11
CONSERVATIVE	9	11	9	8	9
GREEN PARTY	2	2	2	2	3
LIBERAL DEMOCRAT	5	3	2	1	2
UKIP	2	0	0	2	0
BNP	0	1	0	0	0

LONDONWIDE ASSEMBLY MEMBERS

SHAUN BAILEY	Conservative
EMMA BEST	Conservative
ANDREW BOFF	Conservative
SUSAN HALL	Conservative
SIAN BERRY	Green
ZACK POLANSKI	Green
CAROLINE RUSSELL	Green
ELLY BAKER	Labour
SAKINA SHEIKH	Labour
HINA BOKHARI	Liberal Democrat
CAROLINE PIDGEON HBE	Liberal Democrat

LONDON ASSEMBLY SUPER-CONSTITUENCIES

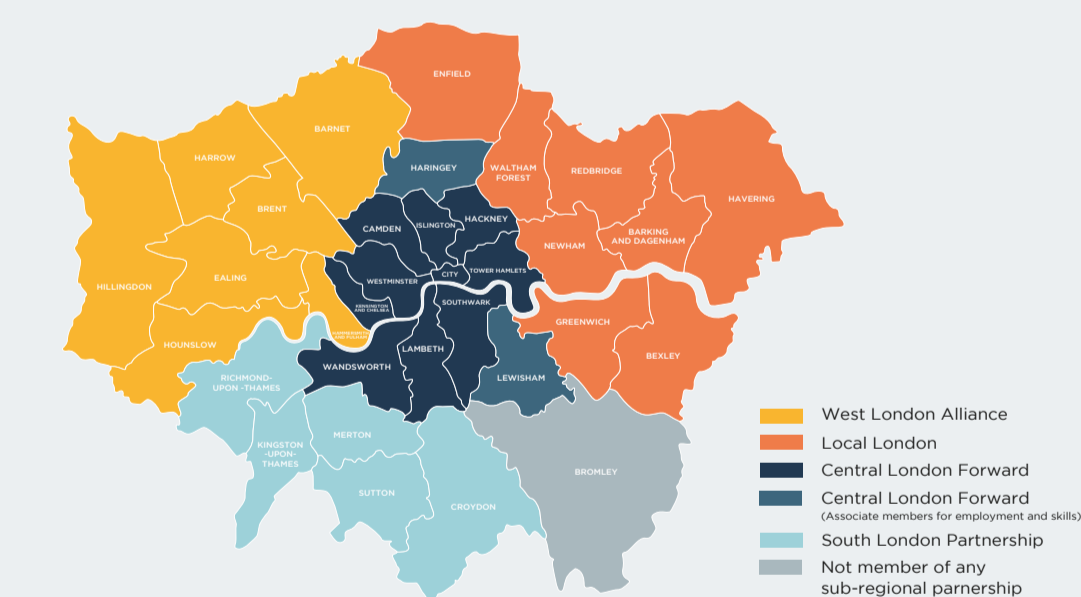


London Assembly members are elected using the Additional Member system. There are 14 constituency members and 11 Londonwide members. The map above shows the political control of the Assembly's 14 geographic constituencies, with the corresponding members and those elected as Londonwide members listed in full below.

SUPER-CONSTITUENCY ASSEMBLY MEMBERS

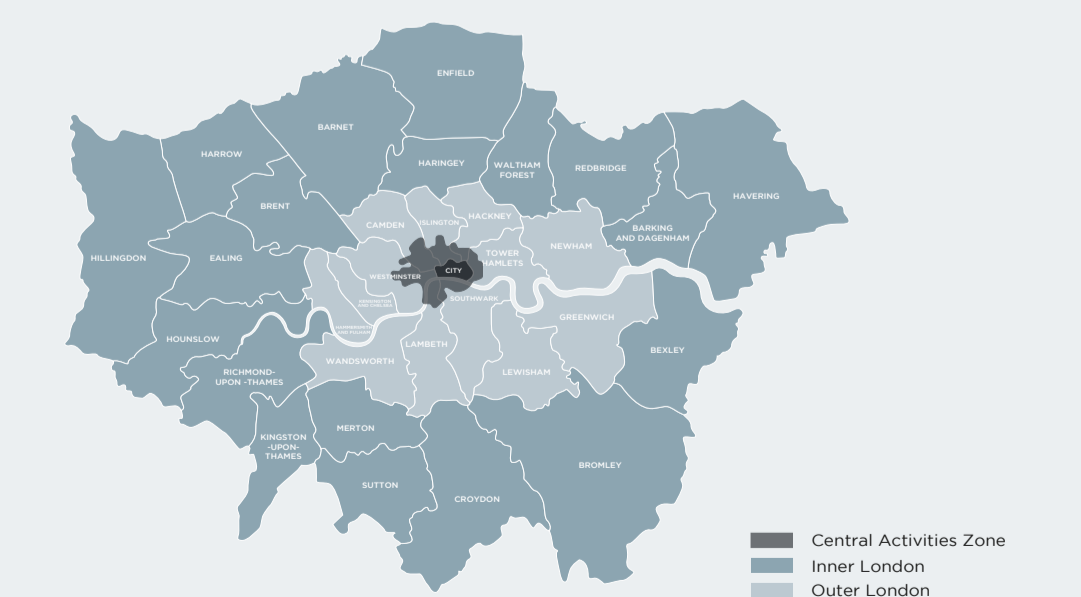
ANNE CLARKE (Barnet & Camden)	Labour
PETER FORTUNE (Bexley & Bromley)	Conservative
KRUPESH HIRANI (Brent & Harrow)	Labour
UNMESH DESAI (City & East)	Labour
NEIL GARRATT (Croydon & Sutton)	Conservative
DR ONKAR SAHOTA (Ealing & Hillingdon)	Labour
JOANNE MCCARTNEY (Enfield & Haringey)	Labour
LEN DUVALL OBE (Greenwich & Lewisham)	Labour
KEITH PRINCE (Havering & Redbridge)	Conservative
MARINA AHMAD (Lambeth & Southwark)	Labour
LEONIE COOPER (Merton & Wandsworth)	Labour
SEM MOEMA (North East)	Labour
NICHOLAS ROGERS (South West)	Conservative
TONY DEVENISH (West Central)	Conservative

SUB-REGIONAL PARTNERSHIPS



This map shows four sub-regional, cross-party partnerships of boroughs, which are largely focused on coordinating activities and managing funding for economic growth, employment and skills.

INNER AND OUTER LONDON



This is the Inner-Outer London boundary per the GLA's London Plan; according to the Statutory definition Newham would be an Outer London borough, whereas according to the statistical definition Greenwich is an Outer London borough. The map also shows the approximate area of the Central London Activities Zone, which accounts for more than 50% of London's economic output and over 10% of the UK's.